


















LEGEND

100 Block Numbers	<i>T3300S</i>	Parks	 CHAPARRAL PARK
Section Numbers	4	Desert Parks	 USERY PARK
Lakes		Golf Courses	 ARIZONA COUNTRY CLUB
Rivers	<u>SALT RIVER</u>	Shopping Centers	 FIESTA MALL
Hospitals	 H	Mile or Major Roads	BASELINE RD
Charter Elementary /Jr. High		Proposed Freeways	RED MOUNTAIN  Fwy
Charter High Schools		Interstate Highways	BLACK CANYON  Fwy
Public Elementary /Jr. High		U.S. Highways, State Routes	
Public High Schools		Exit Numbers	208
Colleges & Universities	 A. S. U.	Railroads	UNION PACIFIC R. R.
Incorporated Communities	 TEMPE	Canals	<u>SOUTH CANAL</u>
Indian Reservations	 FORT McDOWELL INDIAN COMMUNITY	County Boundary	MARICOPA COUNTY PINAL COUNTY
National Forest Boundary	 TONTO NATIONAL FOREST	SRP Power Boundary	