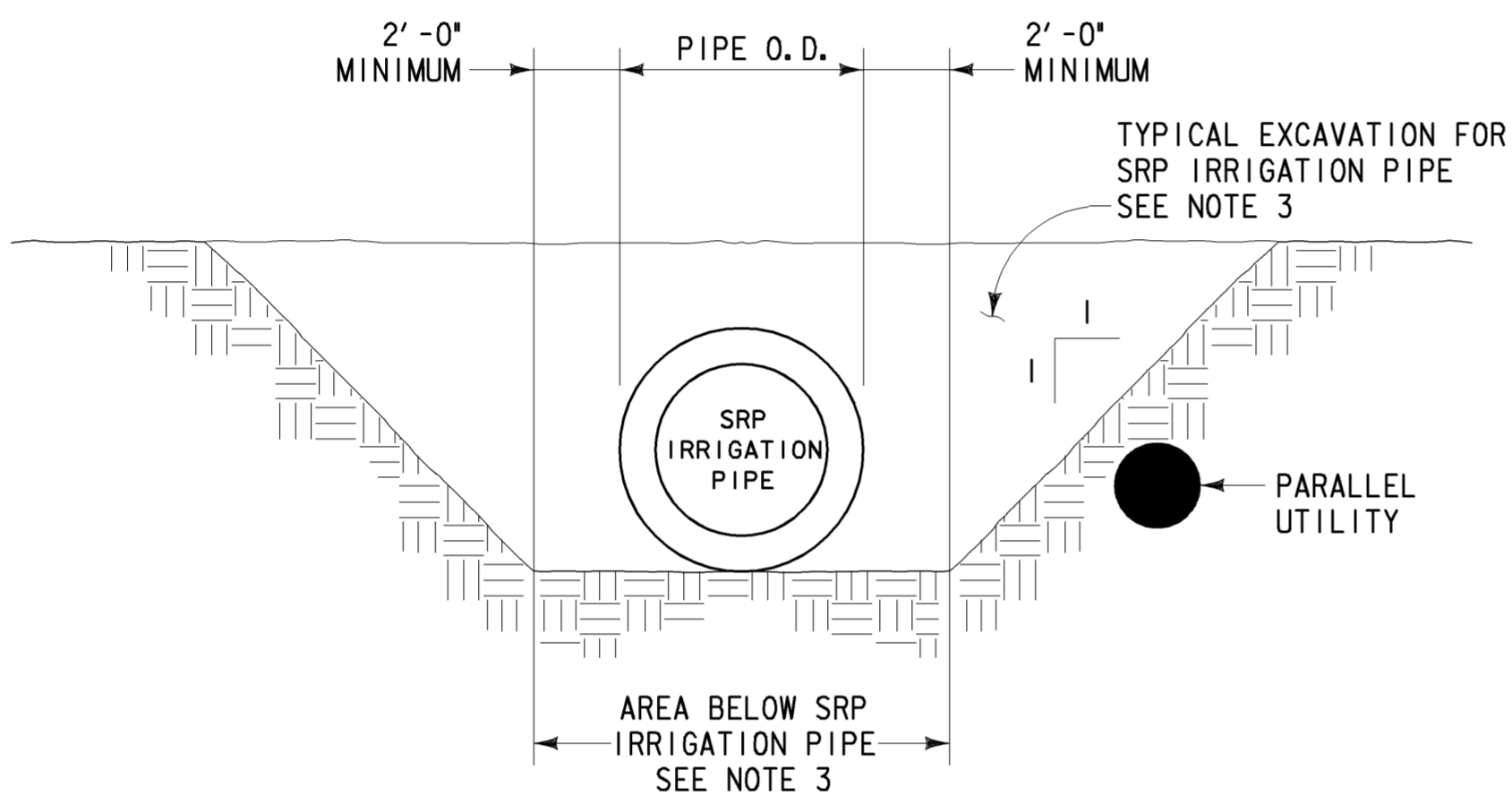
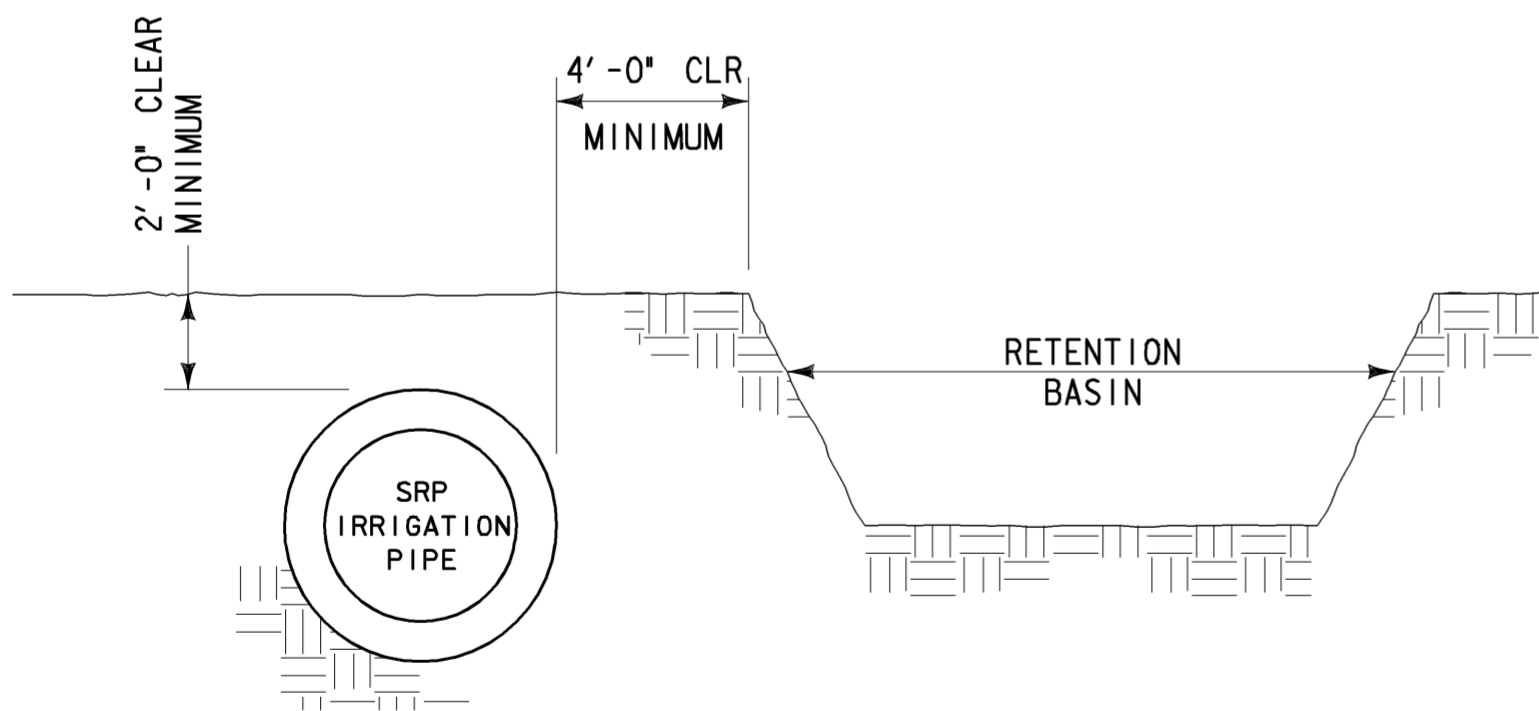


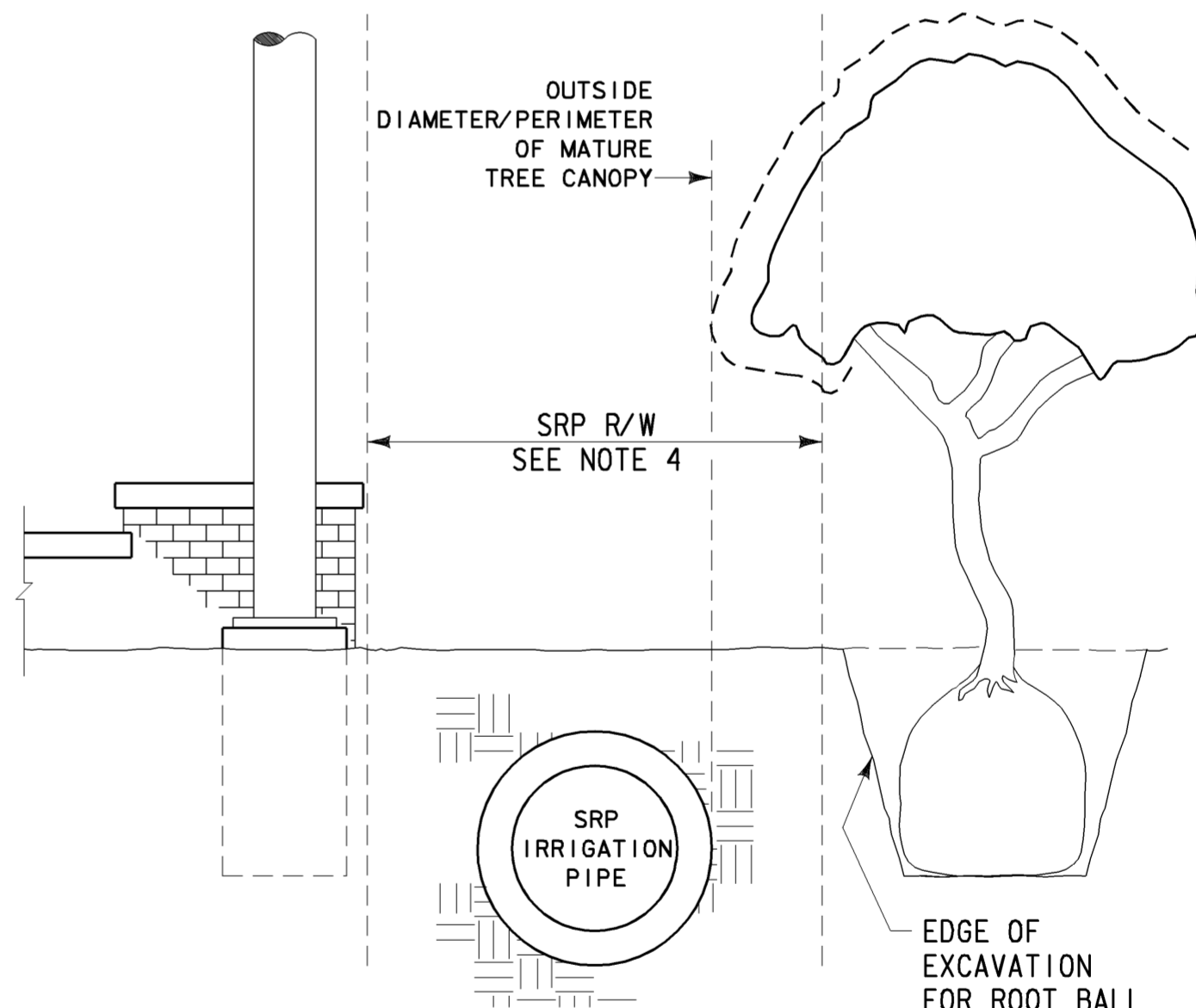
PIPELINE - UTILITY CROSSING



PIPELINE - PARALLEL UTILITY



PIPELINES - RETENTION BASIN

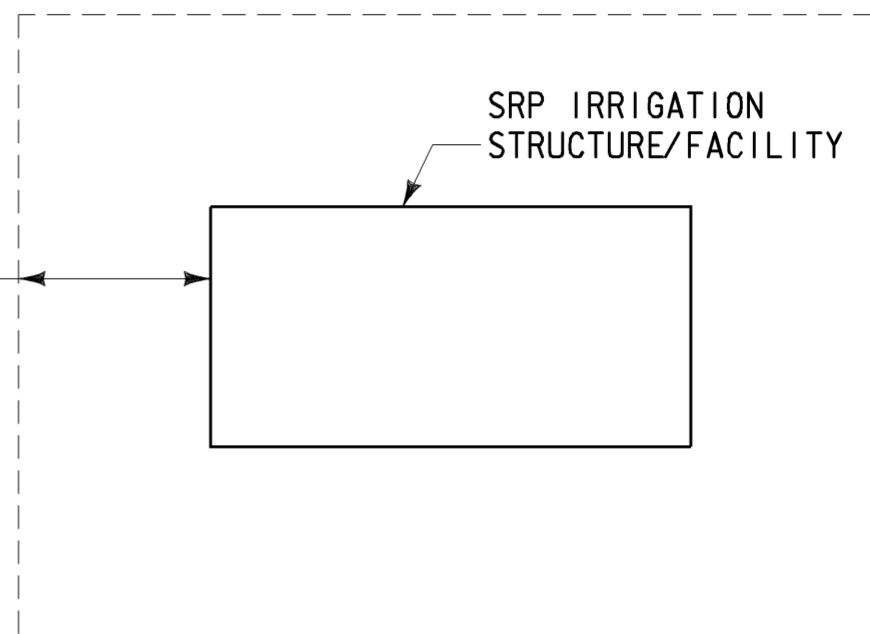


PIPELINES - LANDSCAPING

NOTES

1. THESE GUIDELINES ARE PROVIDED AS A GENERAL AID TO PLANNING. ACTUAL SRP REQUIREMENTS MAY VARY BASED ON SITE-SPECIFIC CONDITIONS, OPERATIONAL CONSIDERATIONS, ETC.
2. AN SRP LICENSE IS REQUIRED FOR UTILITIES CROSSING/PARALLEL TO SRP IRRIGATION PIPE IN SRP RIGHT-OF-WAY. SRP REQUIRES ENGINEER DESIGNED UTILITY CROSSING/LOCATION AND EXCAVATION PLAN.
3. OTHER UTILITIES ARE NOT PERMITTED IN THESE AREAS.
4. SRP MAY LICENSE LIMITED USES OF ITS RIGHT-OF-WAY SUCH AS PARKING, SIDEWALK, LAWN, ETC. POLES, STRUCTURES AND TREES ARE TYPICALLY NOT PERMITTED IN SRP RIGHT-OF-WAY. INCLUDE DESIGN DRAWINGS FOR PROPOSED USE WHEN SUBMITTING REQUEST TO SRP FOR LICENSE.
5. REQUESTS FOR SRP LICENSES ARE HANDLED ON A CASE-BY-CASE BASIS. CONTACT SRP AT 602-236-5799 REGARDING LICENSES FOR SITES LOCATED NORTH AND SOUTH OF THE SALT RIVER.

4'-0" MINIMUM CLEARANCE AROUND ALL SRP IRRIGATION STRUCTURES/FACILITIES (TYPICAL)



IRRIGATION STRUCTURE/FACILITY CLEARANCE

REFERENCES

UTILITIES CROSSING OR PARALLEL TO SRP IRRIGATION PIPE WES-02604-001

REVISIONS

REV NO.	DFTR	DSGN	ENGR CHK	ISSUE AUTH	DATE
REVISED NOTE 5 TO A SINGLE CONTACT TELEPHONE NUMBER.					
5	JWS	-	-	REL	06/08/11
	JWS	-	-	REL	
INITIAL ISSUE.					
0	MOD	CWT	CWT	REL	04/07/98
	MOD	CWT	CWT	REL	

SRP SALT RIVER PROJECT
WATER ENGINEERING STANDARD

**SALT RIVER PROJECT
RIGHT-OF-WAY
GUIDELINES**

SCALE: NONE

ROWGUIDE.WES

DWG SIZE

17X22

WES-ROWGUIDE