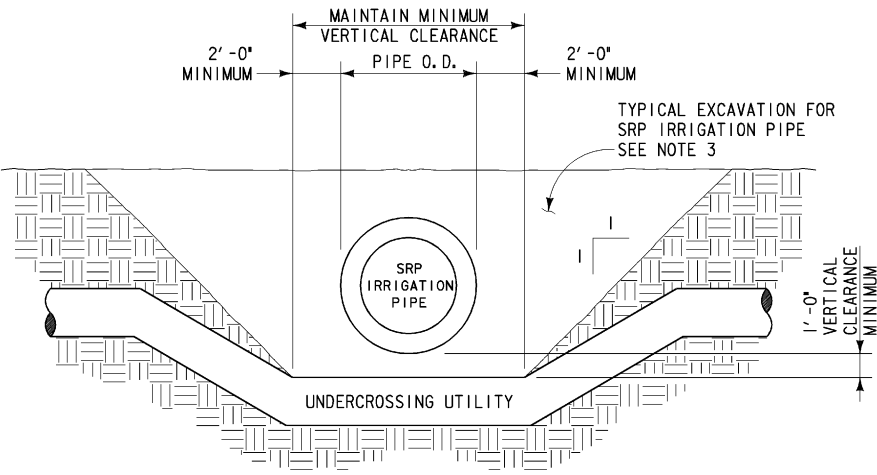


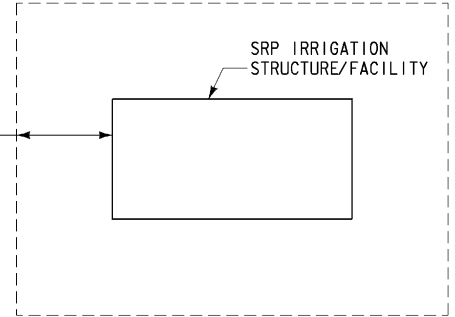
# NOTES

1. THESE GUIDELINES ARE PROVIDED AS A GENERAL AID TO PLANNING. ACTUAL SRP REQUIREMENTS MAY VARY BASED ON SITE-SPECIFIC CONDITIONS, OPERATIONAL CONSIDERATIONS, ETC.
2. AN SRP LICENSE IS REQUIRED FOR UTILITIES CROSSING/PARALLEL TO SRP IRRIGATION PIPE IN SRP RIGHT-OF-WAY. SRP REQUIRES ENGINEER DESIGNED UTILITY CROSSING/LOCATION AND EXCAVATION PLAN.
3. OTHER UTILITIES ARE NOT PERMITTED IN THESE AREAS.
4. SRP MAY LICENSE LIMITED USES OF ITS RIGHT-OF-WAY SUCH AS PARKING, SIDEWALK, LAWN, ETC. POLES, STRUCTURES AND TREES ARE TYPICALLY NOT PERMITTED IN SRP RIGHT-OF-WAY. INCLUDE DESIGN DRAWINGS FOR PROPOSED USE WHEN SUBMITTING REQUEST TO SRP FOR LICENSE.
5. REQUESTS FOR SRP LICENSES ARE HANDLED ON A CASE-BY-CASE BASIS. CONTACT SRP AT 602-236-2962 REGARDING LICENSES FOR SITES LOCATED NORTH OF THE SALT RIVER AND AT 602-236-5799 REGARDING LICENSES FOR SITES SOUTH OF THE SALT RIVER.

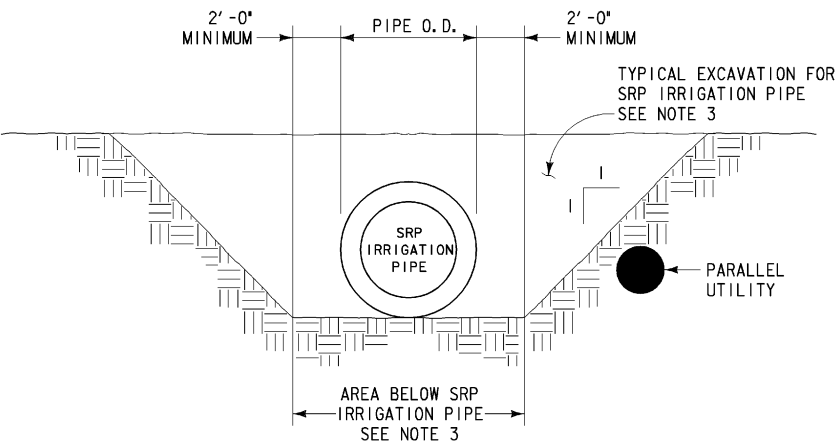


**PIPELINE - UTILITY CROSSING**

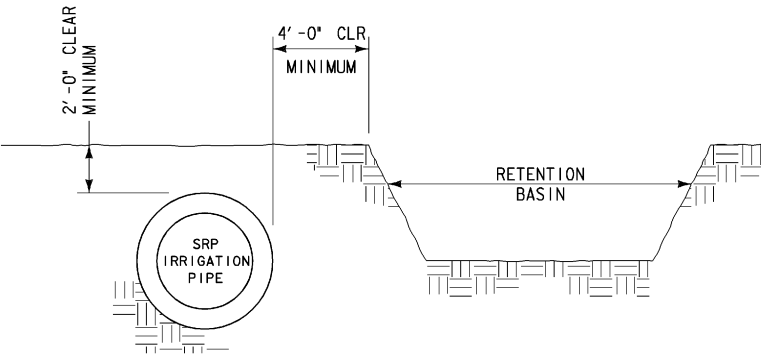
4'-0" MINIMUM CLEARANCE  
AROUND ALL SRP IRRIGATION  
STRUCTURES/FACILITIES  
(TYPICAL)



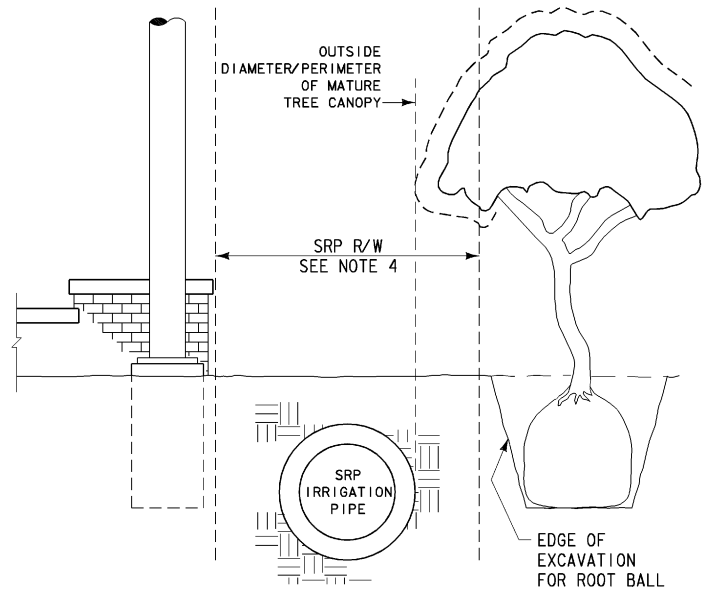
**IRRIGATION  
STRUCTURE/FACILITY  
CLEARANCE**



**PIPELINE - PARALLEL UTILITY**



**PIPELINES - RETENTION BASIN**



**PIPELINES - LANDSCAPING**

## REFERENCES

UTILITIES CROSSING OR PARALLEL TO SRP IRRIGATION PIPE WES-02604-001

## REVISIONS

REV NO.	DFTR	DSGN	ENGR CHK	ISSUE AUTH	DATE
REVISED IRRIGATION STRUCTURE/FACILITY CLEARANCE DETAIL.					
4	JWS	CWT	CWT	REL	10/18/07
	JWS	CWT	CWT	REL	
INITIAL ISSUE.					
0	MOD	CWT	CWT	REL	04/07/98
	MOD	CWT	CWT	REL	

**SALT RIVER PROJECT**  
WATER ENGINEERING STANDARD

# SALT RIVER PROJECT RIGHT-OF-WAY GUIDELINES

SCALE: NONE ROWGUIDE.WES

DWG SIZE  
17X22

**WES-ROWGUIDE**