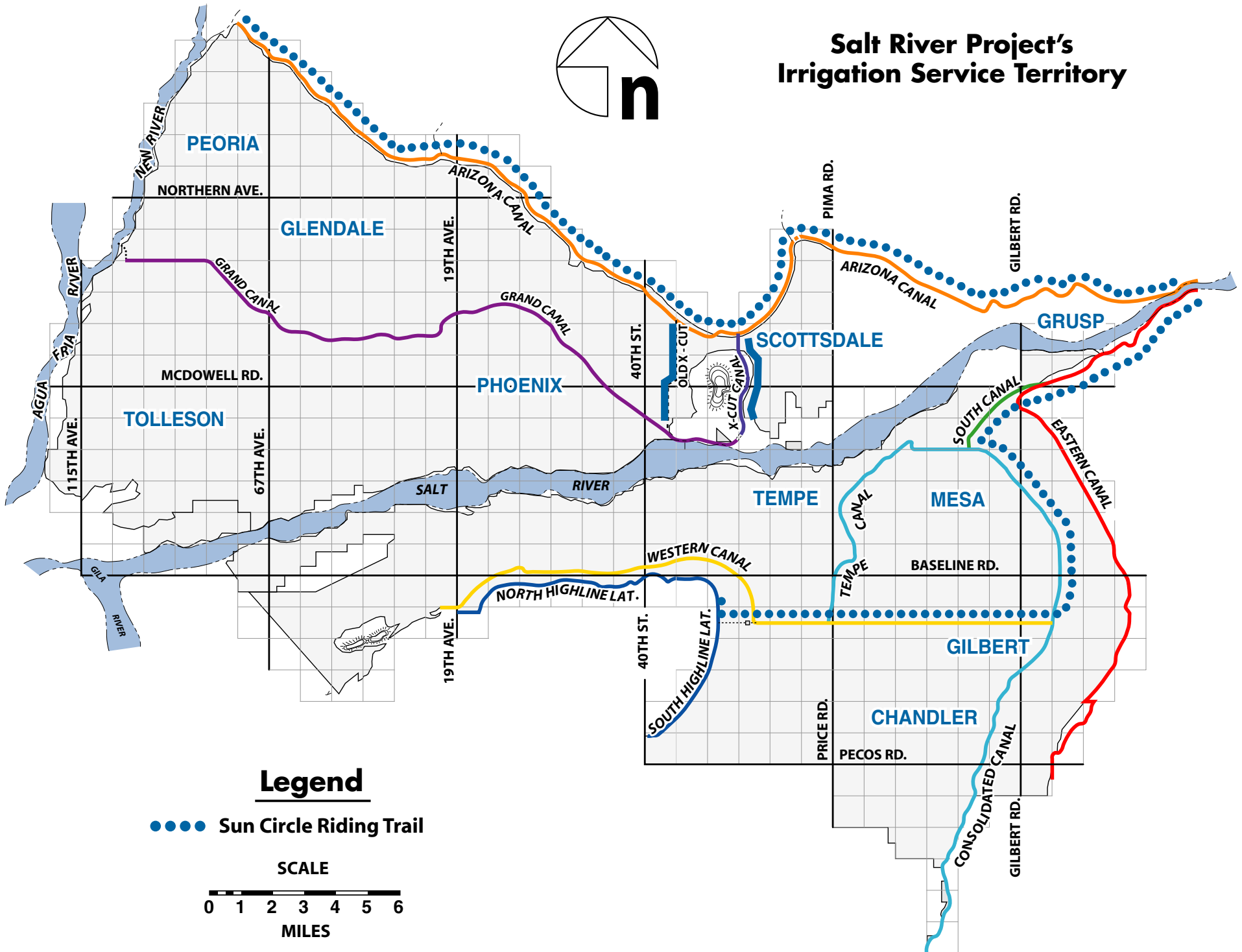



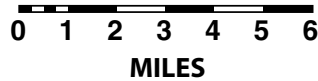
Salt River Project's Irrigation Service Territory



Legend

●●●● Sun Circle Riding Trail

SCALE



Arizona Canal distances

CUMULATIVE MILES	CANAL SEGMENTS	SEGMENT MILES	CUMULATIVE MILES
0.00-8.46	Granite Reef Dam to Mesa Dr.	8.46	30.16-38.62
8.46-10.13	Mesa Dr. to Extension	1.67	28.49-30.16
10.13-12.94	Extension to Pima Rd.	2.81	25.68-28.49
12.94-13.99	Pima Rd. to Hayden	1.05	24.63-25.68
13.99-15.18	Hayden to McDonald Dr.	1.19	23.44-24.63
15.18-16.88	McDonald Dr. to Scottsdale Rd.	1.7	21.74-23.44
16.88-17.56	Scottsdale Rd. to 68th St.	0.68	21.06-21.74
17.56-19.27	68th St. to 56th St	1.71	19.35-21.06
19.27-21.11	56th St. to 44th St.	1.84	17.51-19.35
21.11-21.78	44th St. to 40th St.	0.67	16.84-17.51
21.78-22.93	40th St. to 32nd St.	1.15	15.69-16.84
22.93-24.08	32nd St. to 24th St.	1.15	14.54-15.69
24.08-24.82	24th St. to Maryland Ave.	0.74	13.80-14.54
24.82-25.49	Maryland Ave. to Glendale Ave.	0.67	13.13-13.80
25.49-26.94	Glendale Ave. to Northern Ave.	1.45	11.68-13.13
26.94-28.00	Northern Ave. to Central Ave.	1.06	10.62-11.68
28.00-28.66	Central Ave. to 7th Ave.	0.66	9.96-10.62
28.66-29.68	7th Ave. to 19th Ave.	1.02	8.94-9.96
29.68-30.74	19th Ave. to I-17	1.06	7.88-8.94
30.74-31.77	I-17 to 35th Ave.	1.03	6.85-7.88
31.77-34.41	35th Ave. to 51st Ave.	2.64	4.21-6.85
34.41-37.02	51st Ave. to 67th Ave.	2.61	1.60-4.21
37.02-38.62	67th Ave. to 75th Ave.	1.6	0.00-1.60

Total miles: 38.62

Grand Canal distances

CUMULATIVE MILES	CANAL SEGMENTS	SEGMENT MILES	CUMULATIVE MILES
0.00-1.96	East of Center Pkwy. to 48th St.	1.96	20.47-22.43
1.96-3.14	48th St. to Van Buren	1.18	19.29-20.47
3.14-4.74	Van Buren to McDowell Rd.	1.6	17.69-19.29
4.74-5.87	McDowell Rd. to 24th St.	1.13	16.56-17.69
5.87-6.90	24th St. to Osborn Rd.	1.03	15.53-16.56
6.90-8.07	Osborn Rd. to 12th St.	1.17	14.36-15.53
8.07-9.13	12th St. to Central Ave.	1.06	13.30-14.36
9.13-10.18	Central Ave. to 15th Ave.	1.05	12.25-13.30
10.18-11.22	15th Ave. to Indian School Rd.	1.04	11.21-12.25
11.22-12.59	Indian School Rd. to Grand Ave.	1.37	9.84-11.21
12.59-14.03	Grand Ave. to 43rd Ave.	1.44	8.40-9.84
14.03-15.03	43rd Ave. to 51st Ave.	1	7.40-8.40
15.03-16.09	51st Ave. to 59th Ave.	1.06	6.34-7.40
16.09-17.31	59th Ave. to 67th Ave.	1.22	5.12-6.34
17.31-18.53	67th Ave. to Camelback Rd./75th Ave.	1.22	3.90-5.12
18.53-19.98	75th Ave. to Bethany Home Rd./83rd Ave.	1.45	2.45-3.90
19.98-22.43	83rd Ave. to end	2.45	0.00-2.45

Total miles: 22.43

Western Canal distances

CUMULATIVE MILES	CANAL SEGMENTS	SEGMENT MILES	CUMULATIVE MILES
0.00-0.86	Price Rd. to McClintock Dr.	0.86	12.75-13.61
0.86-1.87	McClintock Dr. to Rural Rd.	1.01	11.74-12.75
1.87-2.89	Rural Rd. to Guadalupe Rd.	1.02	10.72-11.74
2.89-4.01	Guadalupe Rd. to Baseline Rd.	1.12	9.60-10.72
4.01-5.49	Baseline Rd. to I -10	1.48	8.12-9.60
5.49-7.17	I -10 to 40th St.	1.68	6.44-8.12
7.17-8.21	40th St to 32nd St.	1.04	5.40-6.44
8.21-9.22	32nd St. to 24th St.	1.01	4.39-5.40
9.22-10.22	24th St. to 16th St.	1	3.39-4.39
10.22-11.76	16th St. to Central Ave.	1.54	1.85-3.39
11.76-13.61	Central Ave. to Dobbins	1.85	0.00-1.85

Total miles: 13.61

New Crosscut Canal distances

CUMULATIVE MILES	CANAL SEGMENTS	SEGMENT MILES	CUMULATIVE MILES
0.00-0.72	Indian School Rd. to Thomas Rd.	0.72	2.68-3.40
0.72-1.28	Thomas Rd. to Oak	0.56	2.12-2.68
1.28-1.79	Oak to McDowell Rd.	0.51	1.61-2.12
1.79-2.35	McDowell Rd. to Continental	0.56	1.05-1.61
2.35-3.40	Continental to Pond at end	1.05	0.00-1.05

Total miles: 3.4

South Canal distances

CUMULATIVE MILES	CANAL SEGMENTS	SEGMENT MILES	CUMULATIVE MILES
0.00-5.01	Granite Reef Dam to Val Vista Rd.	5.01	4.90-9.91
5.01-6.62	Val Vista Rd. to Lehi/McDowell Rds.	1.61	3.29-4.90
6.62-7.17	Lehi/McDowell Rds. to Gilbert Rd.	0.55	2.74-3.29
7.17-8.41	Gilbert Rd. to Stapley Rd.	1.24	1.50-2.74
8.41-9.91	Stapley Rd. to Consolidated Canal	1.5	0.00-1.50

Total miles: 9.91

Tempe Canal distances

CUMULATIVE MILES	CANAL SEGMENTS	SEGMENT MILES	CUMULATIVE MILES
0.00-0.39	Consolidated Canal to Mesa Dr.	0.39	9.37-9.76
0.39-1.39	Mesa Dr. to Country Club	1	8.37-9.37
1.39-2.65	Country Club to Alma School	1.26	7.11-8.37
2.65-4.19	Alma School Rd. to University Dr.	1.54	5.57-7.11
4.19-5.45	University Dr. to Broadway Rd.	1.26	4.31-5.57
5.45-7.71	Broadway Rd. to U.S. 60	2.26	2.05-4.31
7.71-9.76	U.S. 60 to Western Canal (piped) 2.05	0.00-2.05	

Total miles: 9.76

Eastern Canal distances

CUMULATIVE MILES	CANAL SEGMENTS	SEGMENT MILES	CUMULATIVE MILES
0.00-1.68	South Canal to McKellips Rd.	1.68	13.05-14.73
1.68-2.93	McKellips Rd. to Brown Rd.	1.25	11.70-13.05
2.93-4.08	Brown Rd. to University Dr.	1.15	10.55-11.80
4.08-5.23	University Dr. to Broadway Rd.	1.15	9.40-10.65
5.23-6.32	Broadway Rd. to Southern Ave.	1.09	8.31-9.50
6.32-7.43	Southern Ave. to Baseline Rd.	1.11	7.20-8.41
7.43-8.46	Baseline Rd. to Guadalupe Rd.	1.03	6.17-7.30
8.46-9.49	Guadalupe Rd. to Elliot Rd.	1.03	5.14-6.27
9.49-10.60	Elliot Rd. to Warner Rd.	1.11	4.03-5.24
10.60-11.87	Warner Rd. to Ray Rd.	1.27	2.76-4.13
11.87-13.25	Ray Rd. to Chandler Blvd.	1.38	1.38-2.86
13.25-14.43	Chandler Blvd. to Pecos Rd.	1.18	0.30-1.48
14.43-14.73	Pecos Rd. to Lexington St.	0.3	0.00-0.30

Total miles: 14.73

Consolidated Canal distances

CUMULATIVE MILES	CANAL SEGMENTS	SEGMENT MILES	CUMULATIVE MILES
0.00-0.67	South Canal to Stapley Dr.	0.67	18.28-18.95
0.67-1.82	Stapley Dr. to University Dr.	1.15	17.13-18.28
1.82-3.18	University Dr. to Broadway Rd.	1.36	15.77-17.13
3.18-4.29	Broadway Rd. to Southern Ave.	1.11	14.66-15.77
4.29-5.30	Southern Ave. to Baseline Rd.	1.01	13.65-14.66
5.30-6.35	Baseline Rd. to Guadalupe Rd.	1.05	12.60-13.65
6.35-7.44	Guadalupe Rd. to Elliot Rd.	1.09	11.51-12.60
7.44-8.68	Elliot Rd. to Warner Rd.	1.24	10.27-11.51
8.68-9.99	Warner Rd. to Ray Rd.	1.31	8.96-10.27
9.99-11.07	Ray Rd. to Chandler Blvd.	1.08	7.88-8.96
11.07-12.15	Chandler Blvd. to Pecos Rd.	1.08	6.80-7.88
12.15-14.40	Pecos Rd. to Queen Creek Rd.	2.25	4.55-6.80
14.40-16.60	Queen Creek Rd. to Chandler Heights Rd.	2.2	2.35-4.55
16.60-18.95	Chandler Heights Rd. to Highway 87	2.35	0.00-2.35

Total miles: 18.95